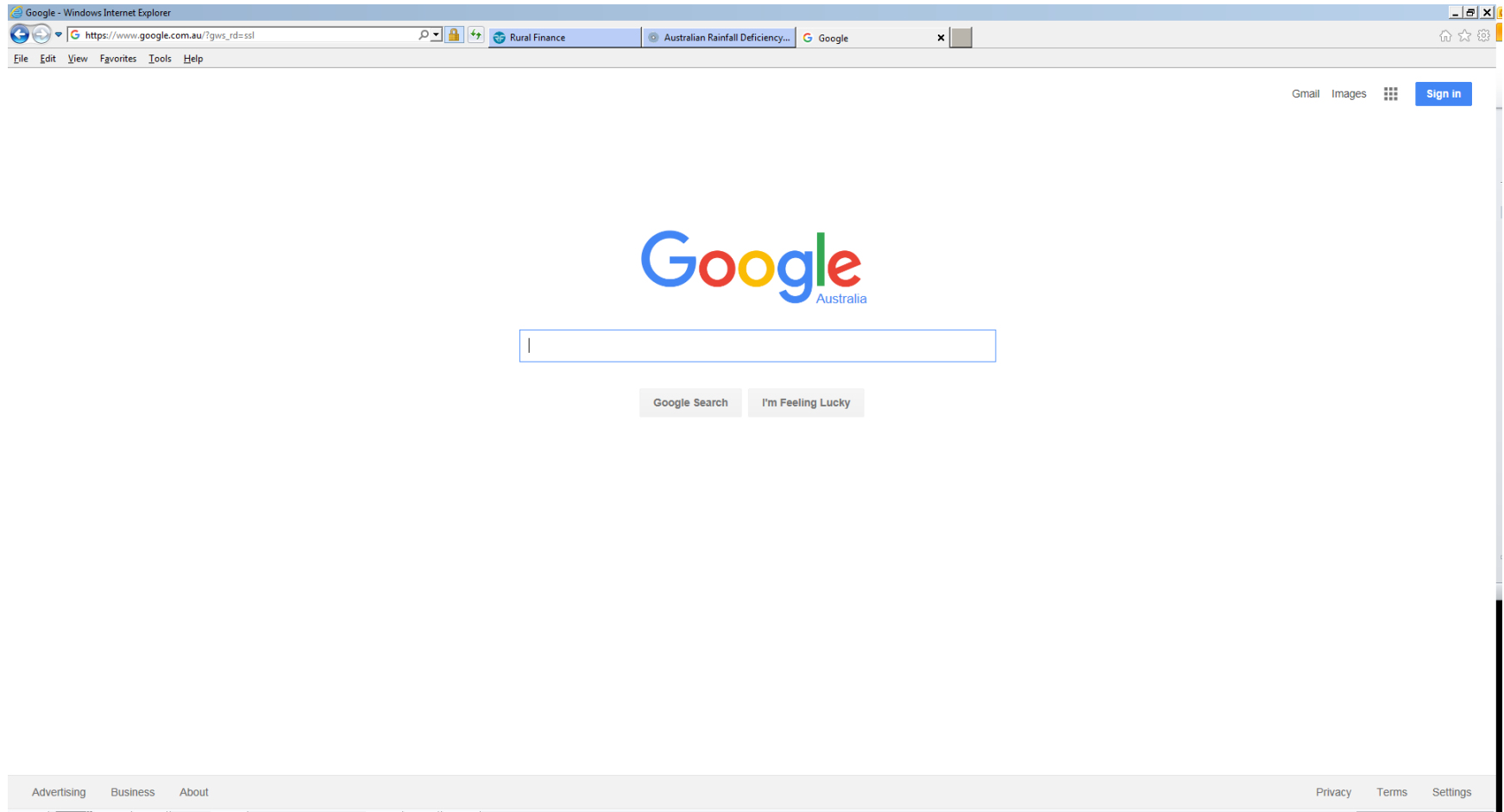
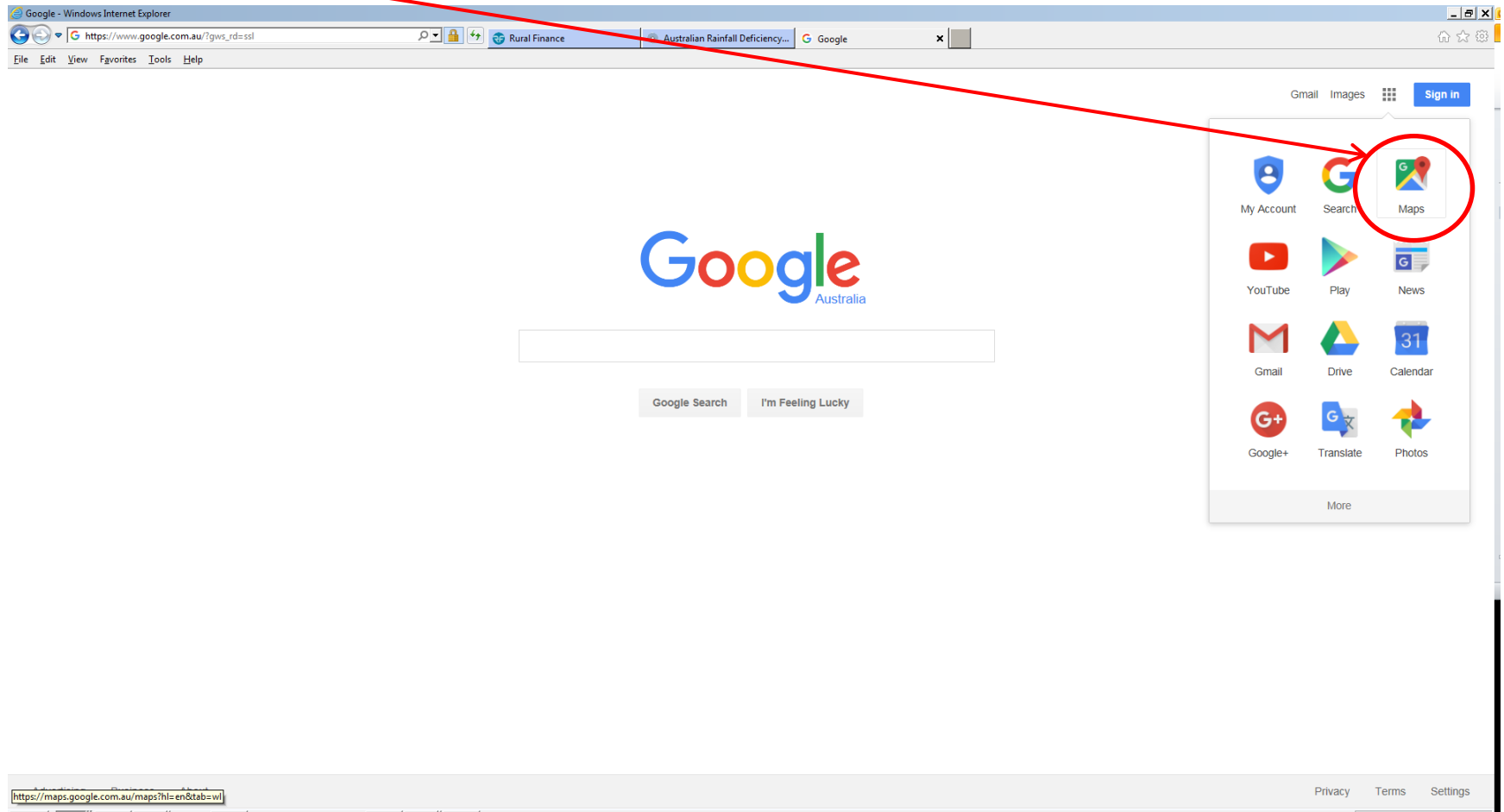


# Instructions for obtaining a Bureau of Meteorology Rainfall Deficiency Report

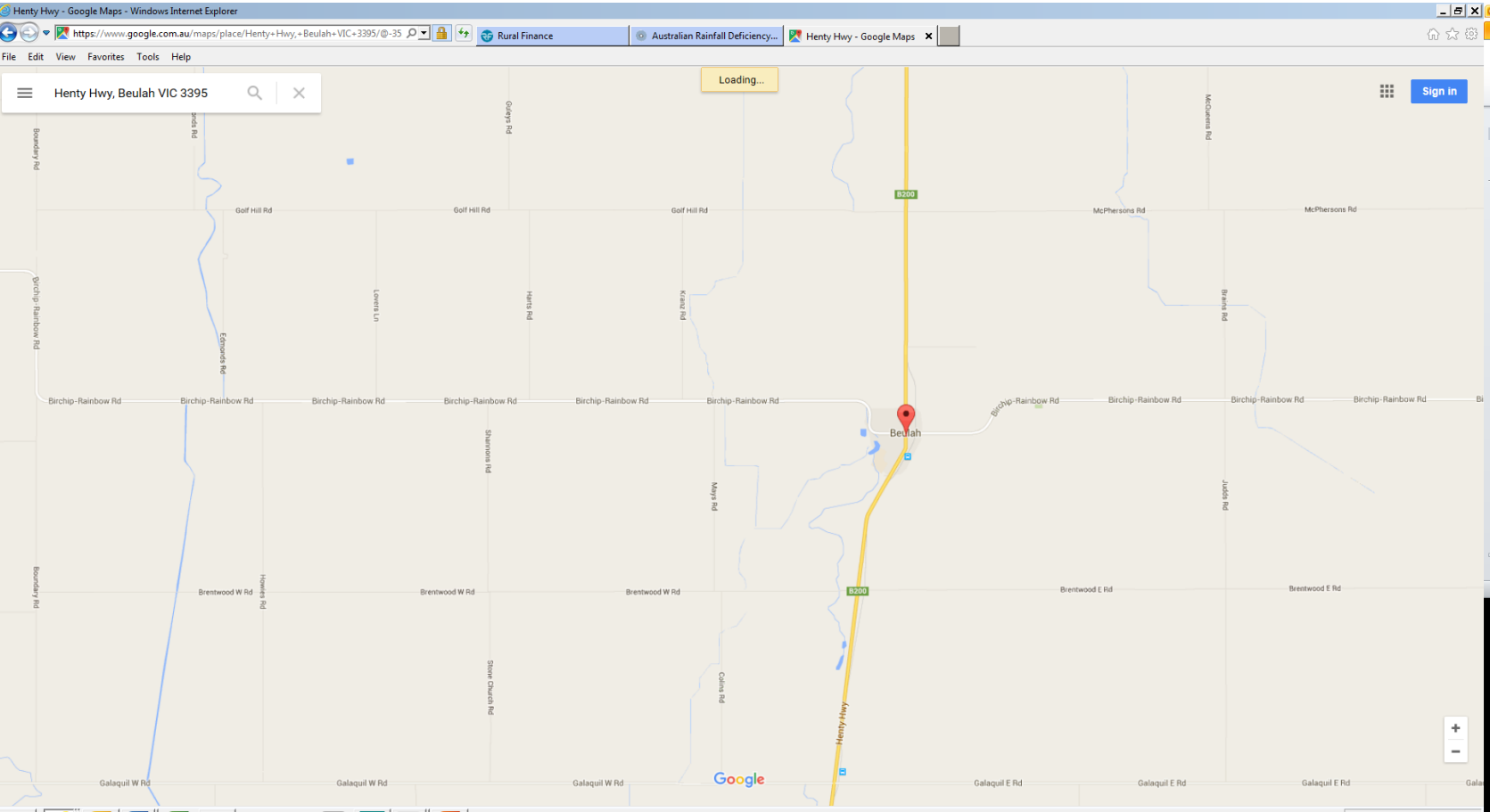
Open Google



Select the MAPS App

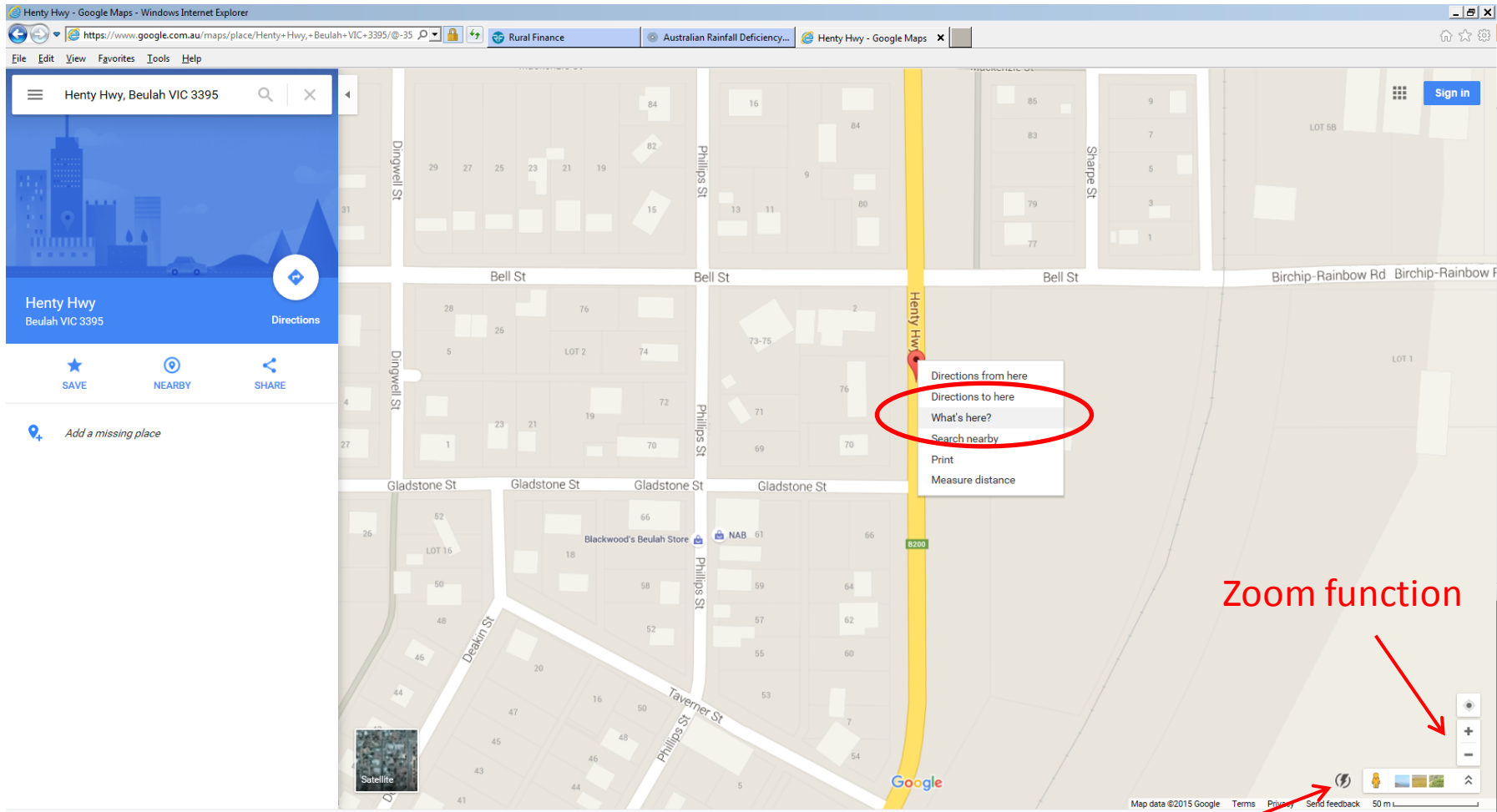


# Search for your farm address



Zoom in to your location

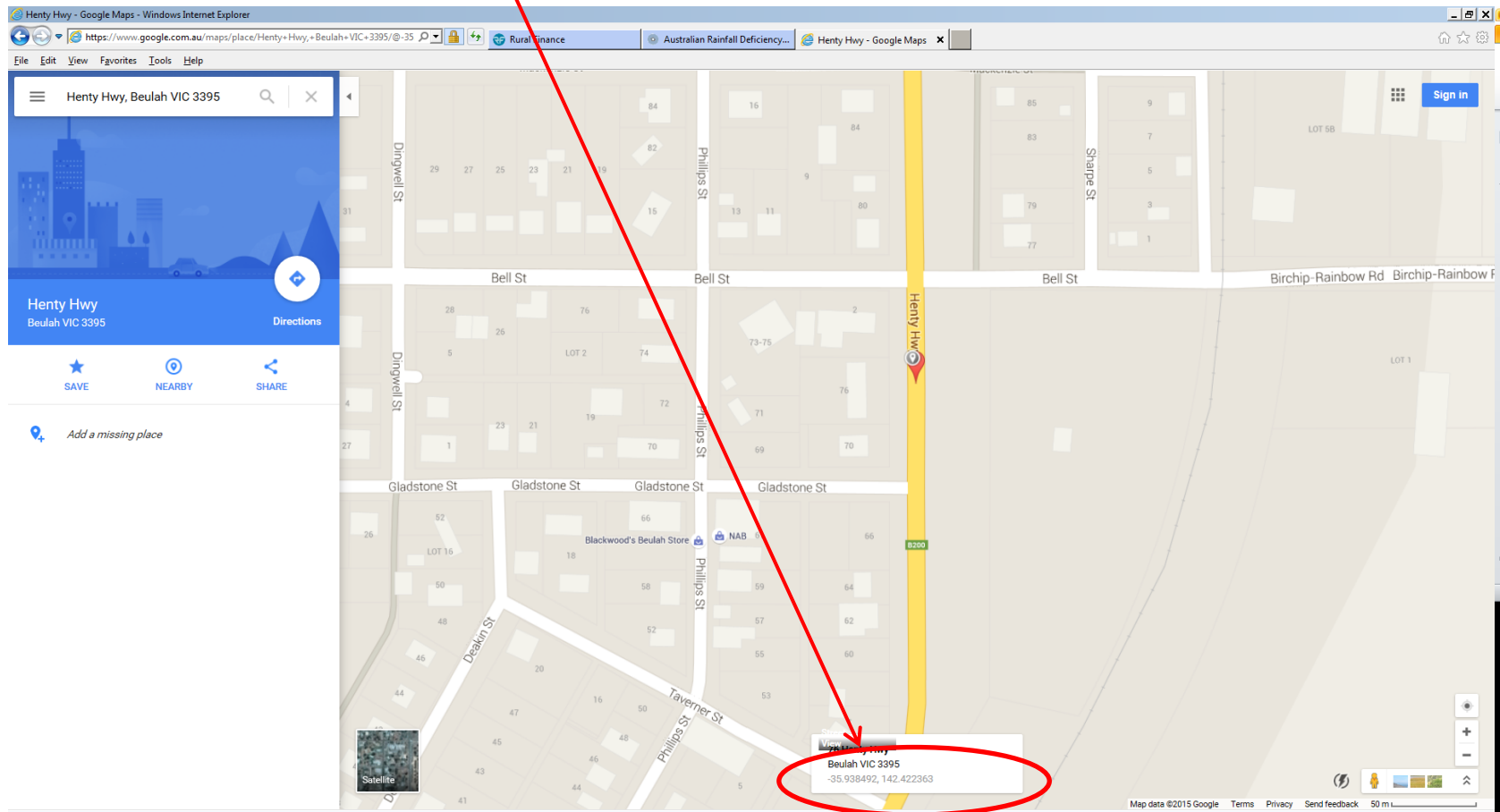
“Right Click” the mouse and select “What’s here?”



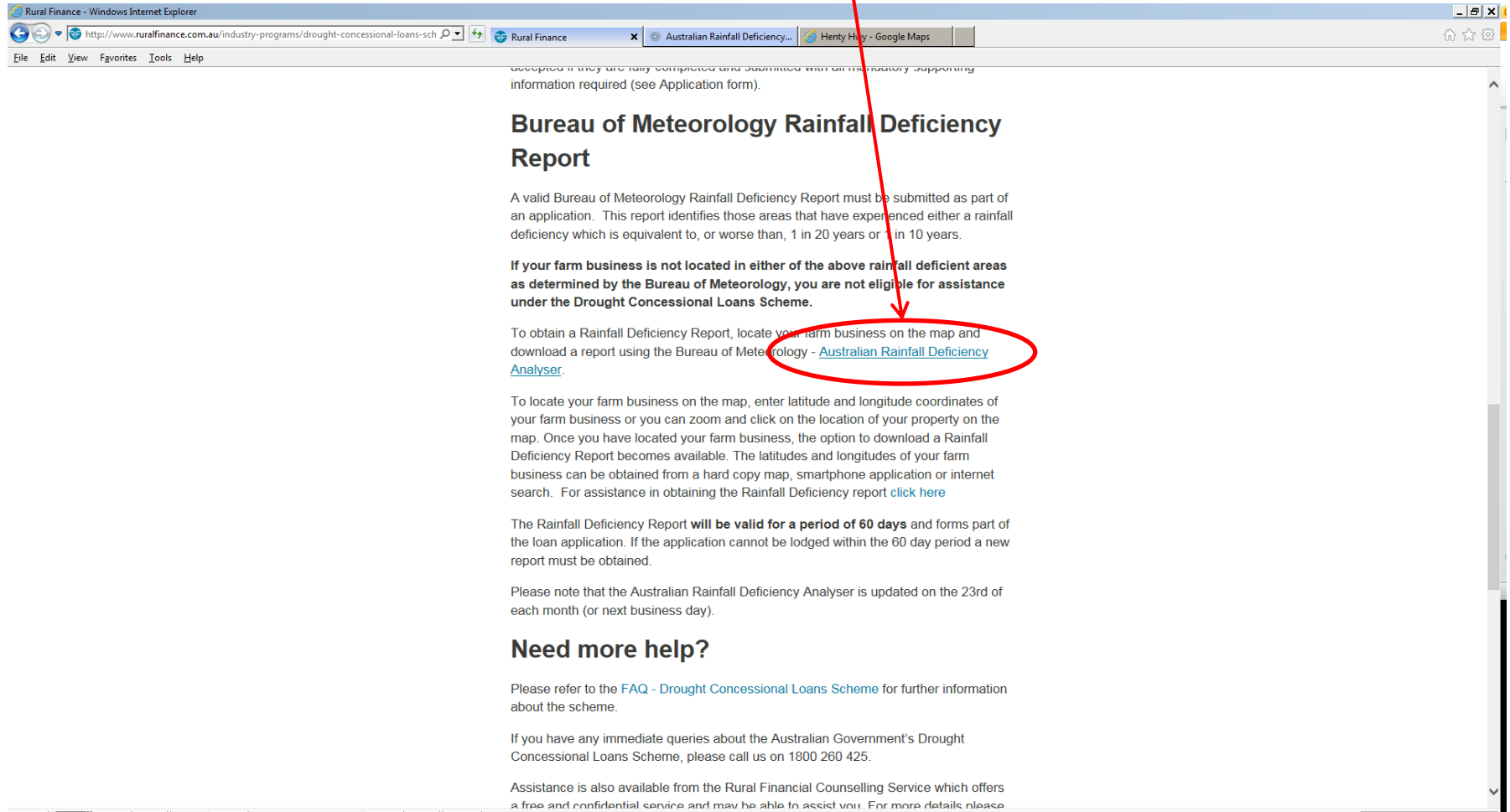
Zoom function

Ensure you are using Full Maps  
and not Lite Mode

Note latitude and longitude coordinates



On the Rural Finance – Drought Concessional Loan webpage – Scroll Down to the **Bureau of Meteorology Rainfall Deficiency Report** Section and click on the link to the **Australian Rainfall Deficiency Analyser** link



accepted if they are fully completed and submitted with all mandatory supporting information required (see Application form).

## Bureau of Meteorology Rainfall Deficiency Report

A valid Bureau of Meteorology Rainfall Deficiency Report must be submitted as part of an application. This report identifies those areas that have experienced either a rainfall deficiency which is equivalent to, or worse than, 1 in 20 years or 1 in 10 years.

**If your farm business is not located in either of the above rainfall deficient areas as determined by the Bureau of Meteorology, you are not eligible for assistance under the Drought Concessional Loans Scheme.**

To obtain a Rainfall Deficiency Report, locate your farm business on the map and download a report using the Bureau of Meteorology - [Australian Rainfall Deficiency Analyser](#).

To locate your farm business on the map, enter latitude and longitude coordinates of your farm business or you can zoom and click on the location of your property on the map. Once you have located your farm business, the option to download a Rainfall Deficiency Report becomes available. The latitudes and longitudes of your farm business can be obtained from a hard copy map, smartphone application or internet search. For assistance in obtaining the Rainfall Deficiency report [click here](#).

The Rainfall Deficiency Report **will be valid for a period of 60 days** and forms part of the loan application. If the application cannot be lodged within the 60 day period a new report must be obtained.

Please note that the Australian Rainfall Deficiency Analyser is updated on the 23rd of each month (or next business day).

## Need more help?

Please refer to the [FAQ - Drought Concessional Loans Scheme](#) for further information about the scheme.

If you have any immediate queries about the Australian Government's Drought Concessional Loans Scheme, please call us on 1800 260 425.

Assistance is also available from the Rural Financial Counselling Service which offers a free and confidential service and may be able to assist you. For more details please

## Enter the coordinates in the Bureau of Meteorology - Australian Rainfall Deficiency Analyser

Australian Rainfall Deficiency Analyser - Windows Internet Explorer

http://www.bom.gov.au/climate/ada/

File Edit View Favorites Tools Help

Australian Government  
Bureau of Meteorology

HOME | ABOUT | MEDIA | CONTACTS Search

NSW VIC QLD WA SA TAS ACT NT AUSTRALIA GLOBAL ANTARCTICA

Bureau home > Climate > Drought > Australian Rainfall Deficiency Analyser

### Australian Rainfall Deficiency Analyser

For all enquiries, go to the [Australian Government Drought Concessional Loans Scheme](#)

For technical problems,  
email [ada\\_faults@bom.gov.au](mailto:ada_faults@bom.gov.au)

Select a location or click on the map to get results

Latitude: -35.938492 Longitude: 142.422363 X Search

Display  
☐ Map  
☒ Hybrid  
☐ Rainfall deficiency ranking only

Assessment period: 01/09/2013 to 31/08/2015

Rainfall Deficiency Ranking  
≥1 in 10 year rainfall deficiency  
≥1 in 20 year rainfall deficiency

http://www.bom.gov.au/climate/sda/

Select "Download report"

Australian Rainfall Deficiency Analyser - Windows Internet Explorer

http://www.bom.gov.au/climate/ada/

Rural Finance Australian Rainfall Deficiency... Henty Hwy - Google Maps

File Edit View Favorites Tools Help

Bureau of Meteorology

NSW VIC QLD WA SA TAS ACT NT AUSTRALIA GLOBAL ANTARCTICA

Bureau home > Climate > Drought > Australian Rainfall Deficiency Analyser

### Australian Rainfall Deficiency Analyser

For all enquiries, go to the [Australian Government Drought Concessional Loans Scheme](#)

For technical problems,  
email [ada\\_faults@bom.gov.au](mailto:ada_faults@bom.gov.au)

Select a location or click on the map to get results

Latitude: -35.9385 Longitude: 142.4224 [Search](#)

Display  
☐ Map  
☒ Hybrid  
☐ Rainfall deficiency ranking only

Assessment period: 01/09/2013 to 31/08/2015

Rainfall Deficiency Ranking  
≥1 in 10 year rainfall deficiency  
≥1 in 20 year rainfall deficiency

Location (-35.9385,142.4224)  
Location has experienced a 1 in 20 year deficiency  
Period of lowest rainfall: 01/06/2014 to 31/08/2015

Please make sure the location is within your property boundary before downloading the report!

[Download report](#)

5 km

background: ©2015 MapData Services Pty Ltd (MDS), PSMA